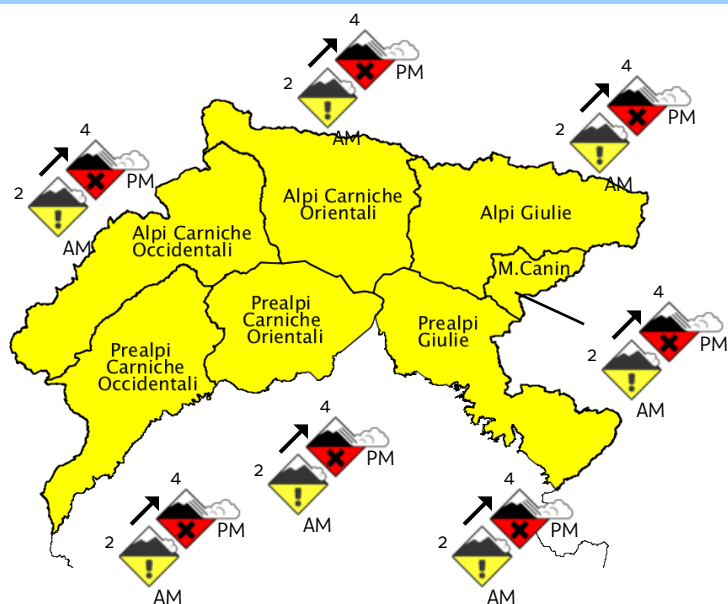


Situation of 27 December 2017 edition of the hours 14-next update 29-12-2017 hours 14, forecaster: AAB

reliability: 80%

**Strong increase of the avalanche danger due to new intense precipitations.**



Alpi Carniche occ., Prealpi Carniche occ., Prealpi Carniche orient., Alpi Carniche orient., Alpi Giulie, M. Canin, Prealpi Giulie



Thermal Zero: 1400 m  
T.average 1000: 2 °C  
T.average 2000: -2 °C

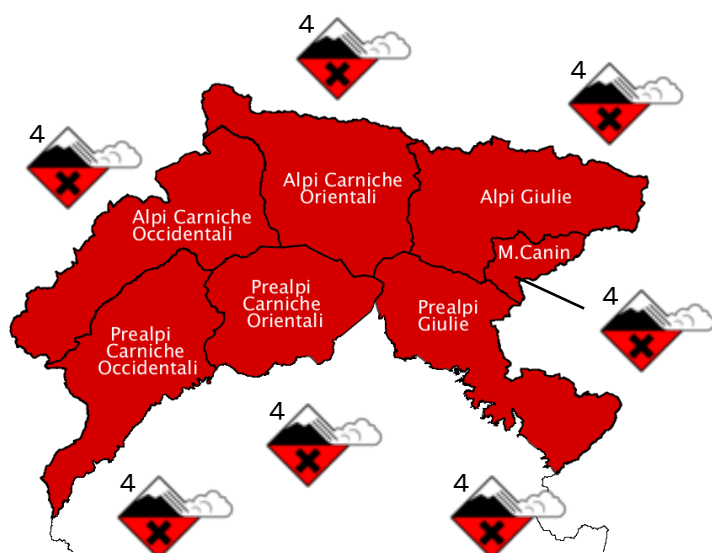
**Weather by OSMER - ARPA FVG:**  
Intense snowfall above 800/1300 m.

Station	quota (m)	snow depth (cm)	fresh snow (cm)	Tmin (°C)	Tmax (°C)
RIFUGIO TAMAI - ZONCOLAN	1750	63	12	-2,7	-0,2
VARMOST M.TE SIMONE	1870	83	12	-3,5	1,4
SELLA NEVEA - LIVINAL LUNC	1837	183	27	-2,6	-0,7
PIANCAVALLO	1280	10	0	0,0	1,9
TARVISIO	800	3	0	0,6	7,3

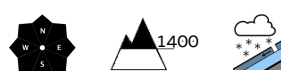
**Snow cover conditions and avalanche danger:** Expected new intense and widespread snowfall in the second part of the day: 50/80 cm above 1200 m (on the Alps) and above 1500 m (on the Prealps), more than 100 cm on the Canin massif group. The old snow cover has some weak layers (superficial frost, soft rime, multifaceted crystals), which could form a favourable slipping level for the new expected snow. Possible spontaneous releases increasing their size during the day. Expected many avalanches in the late evening along the usual paths; some of these avalanches could affect the practicability usually at risk above 800/1000 m. Possible release by a single skier/hiker from the evening. Forecast danger level: 2 (moderate) increasing to 4 (high) related to the snowfall abundance.

Forecast for Thursday 28 December 2017, reliability: 60%

**Strong avalanche danger, both triggered and spontaneous.**



Alpi Carniche occ., Prealpi Carniche occ., Prealpi Carniche orient., Alpi Carniche orient., Alpi Giulie, M. Canin, Prealpi Giulie



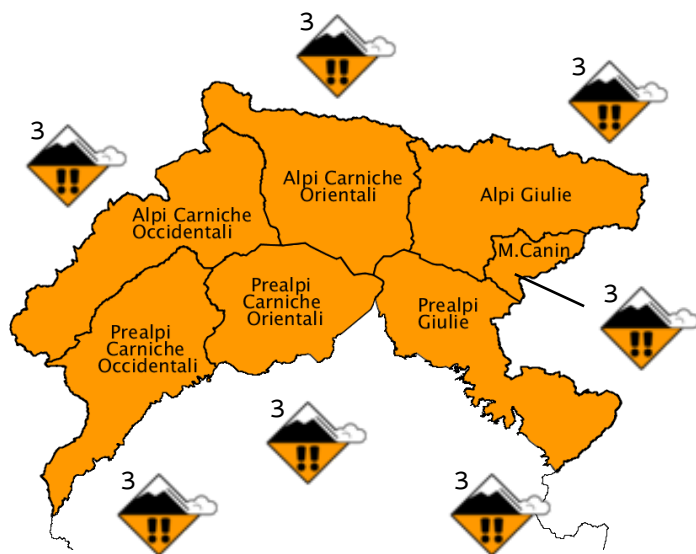
Thermal Zero: 1000 m  
T.average 1000: 0 °C  
T.average 2000: -7 °C

**Weather by OSMER - ARPA FVG:**  
Snowfall in the morning, snow line above 400 m. Improvement during the day, starting from Carnia.

**Snow cover conditions and avalanche danger:** Still snowfall (10-20 cm) during the night and until the late morning, snow line above 400 m; improvement during the day, starting from Carnia. Forecast danger level 4 (high) across the whole territory, due to new abundant snow quantity. Possible spontaneous even medium sized avalanches along the usual paths, which could sometimes affect the practicability usually at risk above 800/1000 m. Possible some large-sized avalanches in the Canin area, where the accumulated layers are certainly greater than elsewhere. Strong triggered release danger by a single skier/hiker above 1200/1400 m.

Forecast for Friday 29 December 2017, reliability: 60%

Possible both triggered and spontaneous avalanches, even with low overload.



Alpi Carniche occ., Prealpi Carniche occ., Prealpi Carniche orient., Alpi Carniche orient., Alpi Giulie, M. Canin, Prealpi Giulie



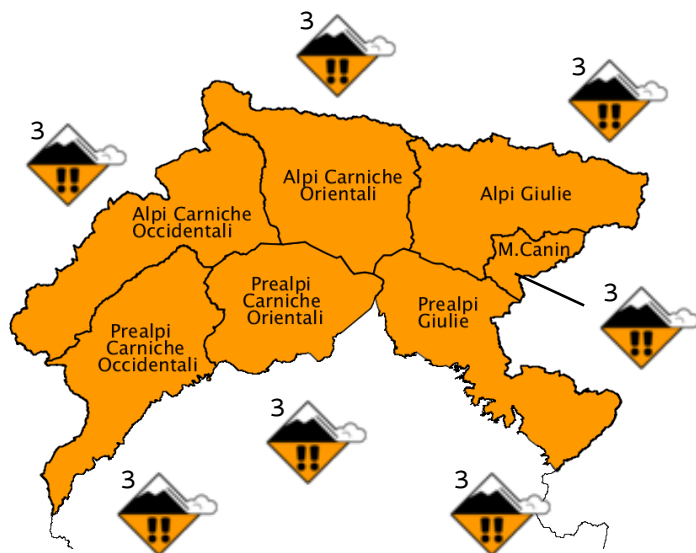
Thermal Zero: 1000 m  
T.average 1000: 0 °C  
T.average 2000: -7 °C

Weather by OSMER - ARPA FVG:  
Partly cloudy.

**Snow cover conditions and avalanche danger:** Generally partly cloudy, thermal zero at 1000m. Possible spontaneous small and medium-sized avalanches on sides, couloirs and slopes not released yet. Possible releases to the valley floor on steep green souther slopes at low and middle altitude. Possible even medium-sized avalanches triggered by a single skier/hiker on steep slopes above 1500 m (especially to the North). Forecast danger level: 3 (considerable) across the whole territory.

Forecast for Saturday 30 December 2017, reliability: 60%

Possible both triggered and spontaneous avalanches, even with low overload.



Alpi Carniche occ., Prealpi Carniche occ., Prealpi Carniche orient., Alpi Carniche orient., Alpi Giulie, M. Canin, Prealpi Giulie



Thermal Zero: 1500 m  
T.average 1000: 1 °C  
T.average 2000: -2 °C

Weather by OSMER - ARPA FVG:  
Generally cloudy, possible slight snowfall on border ridges.

**Snow cover conditions and avalanche danger:** The expected low temperatures do not facilitate the fast snow cover consolidation. Possible avalanches triggered by a single skier/hiker in the accumulation zones above 1500 m to the North and above 1700 m to the South. The spontaneous avalanche activity weakens and it consists in releases and small-sized avalanches on sides and on steep couloirs. Forecast danger level: 3 (considerable) across the whole territory.